




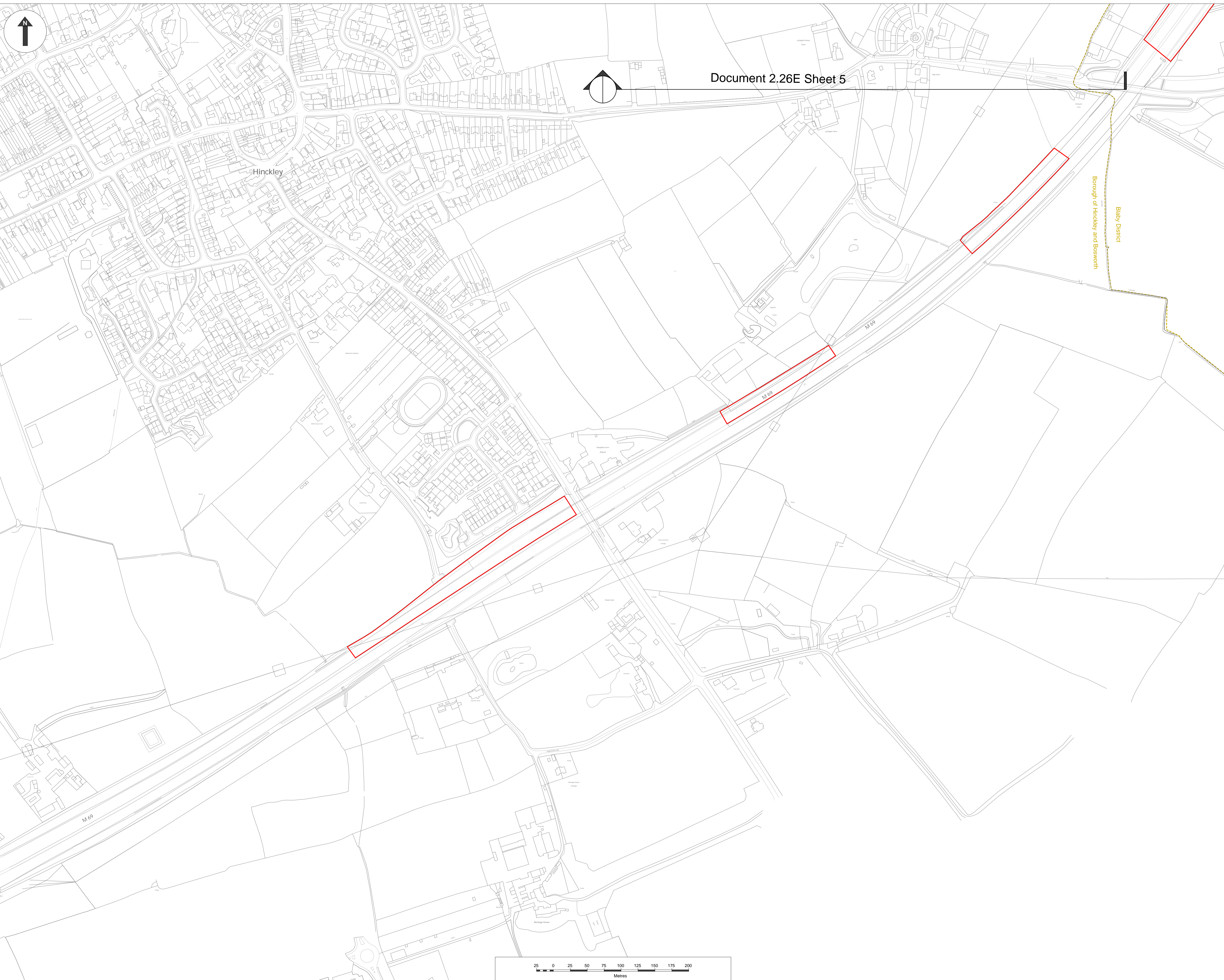


- Legend:
-  Order Limits
 -  Crown Land (adopted highway - no compulsory acquisition sought)
 -  Crown Land (subsoil beneath adopted highway - no compulsory acquisition sought)
 -  Crown Land (rights in land)
 -  District Boundaries



- Notes:
1. The Legend is identical on all sheets of the Crown Land Plans and therefore not all items detailed in the Legend are represented on each sheet.
 2. These Crown Land Plans should be read in conjunction with the Book of Reference (Document 4.3)

Created by:
 TerraQuest Solutions Limited
 Quayside Tower
 252-260 Broad Street
 Birmingham
 B1 2HF
 w: www.terraquest.co.uk
 e: info@terraquest.co.uk



Created for:
 Tritax Symmetry Management Limited
 Grange Park Court
 Roman Way
 Northampton
 NN4 5EA



A TRITAX BIG BOX COMPANY

Title:
Hinckley National Rail Freight Interchange Crown Land Plan Sheet 6 of 8

Scale: 1:2,500@A1	Date: 08/12/2022	
Drawing No: 1842-8018_003345	Revision: v8.0	
Drawing Ref: 2.26F	Regulation: 5(2) (n)	
Approved By: SAN	Checked By: LMCK	Drawn By: RCA

