


Hinckley National Rail Freight Interchange (HNRFI)

Statement of Community Consultation (SoCC)

October 2018



db symmetry

db symmetry.com

**The Statement of Community Consultation
pursuant to an application for a Development
Consent Order (Planning Act 2008)**

on behalf of db symmetry

October 2018

1: PROJECT DESCRIPTION

1.1 The project is known as the **Hinckley National Rail Freight Interchange** (HNRFI) and includes in summary form:

- Strategic Rail Freight Interchange (SRFI) (compliance with National Policy Statement for National Networks)
- On-site facilities including amenities building; lorry park
- Provision for south facing slips M69 J2
- Associated development (off site)

1.2 The description of the development is expanded below:

- i. Railway sidings and freight transfer area alongside the two-track railway between Hinckley and Leicester. This line forms a part of Network Rail's 'F2N' freight route between Felixstowe and Nuneaton, lengths of which have been the subject of upgrades, and is also well-placed in the national rail network to provide direct links to and from major cargo terminals at Southampton, Liverpool and the Humber estuary.
- ii. A dedicated road access directly from Junction 2 of the M69 motorway, which connects the M6 near Coventry to the M1 near Leicester and links to the A5 in between. As a part of the project, a northbound off-slip and a southbound on-slip

would be added to this Junction, which currently caters only for motorway traffic heading to and from the north.

- iii. Up to 225.57 hectares (ha) of level land for the construction of a rail port for the loading and unloading of freight trains, and for a total area of up to 850,000 square metres gross internal area (GIA) (650,000 square metres gross external area (GEA) 'footprint' and 200,000 square metres of mezzanine floorspace) of high-bay storage and logistics buildings in a single land parcel bounded by the railway to the north-west and the M69 to the south-east.
- iv. Land for landscape and planting works, ecological mitigation, drainage balancing ponds and footpath and cycleway links.
- v. An application for a Development Consent Order (DCO) will be accompanied by an Environmental Impact Assessment.
- vi. The Planning Inspectorate has issued a Scoping Opinion (Case Reference TR050097) (April 2018). This may be viewed on the following link to the Inspectorate:

<https://infrastructure.planninginspectorate.gov.uk/projects/east-midlands/hinckley-national-rail-freight-interchange/>

2: SITE

- 2.1 The site lies 3 km to the north-east of Hinckley, in Blaby District in Leicestershire, in a level area of mixed farmland to the north-west of M69 Junction 2. The Nuneaton to Felixstowe railway forms the north-western boundary of the site, with the M69 motorway defining the south-eastern boundary. To the south-west of the site are blocks of deciduous woodland, including Burbage Wood, Aston Firs and Freeholt Wood, and two gypsy and traveller community sites. Beyond the north-eastern site boundary lies the village of Elmesthorpe, a linear settlement on the B581 Station Road
- 2.2 The site location is shown edged red on Drawing No 5905-68 (attached as **Appendix 1**).

3: INTRODUCTION

- 3.1 The Department of Transport has published a National Policy Statement for National Networks (NN-NPS), December 2014. This NPS sets out the need for, and the Government's policies to deliver, development of nationally significant infrastructure projects – so called NSIPs – on the national road and rail networks in England. The NPS includes reference to the need for the development of Strategic Rail Freight Interchanges.
- 3.2 The NPS provides planning guidance for promoters of NSIPs on the road and rail networks,

and the basis for the examination of the individual schemes by the Examining Authority and decisions by the Secretary of State. The Secretary of State will use the NPS as the primary basis for making decisions on development consent applications for NSIPs.

- 3.3 Under S104 of The Planning Act 2008, the Secretary of State must decide an application for a NSIP in accordance with the NPS unless satisfied that to do so would:
- lead to the UK being in breach of its international obligations
 - be unlawful
 - lead to the Secretary of State being in breach of any duty imposed by or under any legislation
 - result in adverse impacts of the development outweighing its benefits
 - be contrary to legislation about how the decisions are to be taken.
- 3.4 Extracts from the NPS on the need for the development of SRFIs (Section 2) and the Assessment Principles (Section 4) are attached to this document as **Appendix 2**. The full document can be found online at <https://www.gov.uk/government/publications/national-policy-statement-for-national-networks>.
- 3.5 This development proposal is being prepared as potentially two Nationally Significant Infrastructure Projects (NSIPs): a development within the meaning of ‘Rail Freight Interchanges’, as defined in the Planning Act 2008 (Section 26); and a development within the meaning of ‘Highways’ (Section 22) in respect of the alterations to the M69 J2 to create an all-ways grade separated motorway junction. Relevant extracts from the Act can be found at <https://www.legislation.gov.uk/ukpga/2008/29/section/22> (Section 22) and <https://www.legislation.gov.uk/ukpga/2008/29/section/26> (Section 26).
- 3.6 The principal consideration as to whether the proposed works to M69 J2 comprise a NSIP as ‘*highway related development*’ is the area of development. The Act provides a threshold of 15 hectares. If the area of land for the J2 works is determined to be less than 15 hectares, then these will be addressed as Associated Development pursuant S115(2) of the Act.
- 3.7 Where consent is sought for an NSIP, the application is not made to the Local Planning Authority (Blaby District Council), but is submitted for a Development Consent Order (DCO) directly to the Planning Inspectorate. The Secretary of State for Transport is the decision-taker following examination of the application.
- 3.8 Pre-application consultation is a key requirement for applications for a DCO for major infrastructure projects such as Hinckley National. Effective pre-application consultation will lead to an application which is better developed and better understood by the public,

and in which the important issues have been articulated and considered as far as is possible in advance of the submission of the application to the Secretary of State.

- 3.9 Guidance published by the Government on the pre-application process can be found at <https://www.gov.uk/government/publications/guidance-on-the-pre-application-process-for-major-infrastructure-projects>. This Statement of Community Consultation (SoCC) has been prepared in consultation with the relevant authorities, comprising Blaby District Council (the host authority); Hinckley and Bosworth Borough Council and Leicestershire County Council.
- 3.10 Applicants for NSIPs are required (Section 47(1) Planning Act 2008) to produce a Statement of Community Consultation to describe how to consult the local communities about the Project. Before the SoCC is published, applicants are required to consult all local authorities within whose area the project is located (S47(2)). They are then obliged to carry out consultation in accordance with the SoCC (S47(7)).
- 3.11 The site lies wholly within the administrative area of Blaby District. The site is close to the boundary with Hinckley and Bosworth Borough, and the principal town of Hinckley. Some effects of the development, for example transportation and landscape and visual effects, are likely to extend over a wider area than the site area.
- 3.12 The Guidance on the Pre-Application process highlights that, whilst there are statutory timescales setting out minimum requirements for consultation with local authorities on the SoCC, applicants may wish to engage with local authorities over a longer period to resolve any differences about the public consultation exercise. Specifically, paragraph 38 of the Guidance provides advice to local authorities on their role when engaging in such discussions and paragraph 39 sets out appropriate topics for discussion.
- 3.13 Consultation is to be appropriate to the scale and nature of the Project and be geographically related to the location where the main environmental impacts from the development may be experienced. Consultation should be thorough, effective and proportionate.

4: RELEVANT LOCAL AUTHORITIES

- 4.1 This Statement of Community Consultation (SoCC) has been prepared in consultation on an informal basis with Blaby District Council and Leicestershire County Council – the host authorities – and Hinckley and Bosworth Borough Council – a nearby neighbouring local authority. The informal consultation has taken place over a period of several months.

i) Contacts at Blaby District Council are:

- Louise Hryniw, Strategic Growth Manager
- Matt McConville, Major Schemes Officer
- Georgina Isherwood, Major Schemes Officer

ii) Contacts at Hinckley and Bosworth Borough Council are:

- Stephen Meynell, Planning Manager (Major Projects)
- Kirstie Rea, Planning Manager (Policy)
- Rhiannon Hill, Principal Planning Officer (Development Management)

iii) Contacts at Leicestershire County Council are:

- Lonek Wojtulewicz, Head of Planning, Historic and Natural Environment
- John Wright, Team Manager Planning, Planning Historic and Natural Environment
- Jacqui Green, Gypsy and Traveller Liaison Service

Response of the Applicant to comments received on the consultation draft SOCC

- 4.2 The first consultation draft was forwarded to the Local Authorities on 15th March 2018. A travelling draft was provided to the Authorities on the 4th May, 23rd May and 3rd July 2018 in response to the receipt of comments from Blaby District Council dated 22nd March, 8th May, 4th June and 4th July 2018.
- 4.3 The formal draft SoCC was submitted to the Local Authorities on 9th August 2018. Blaby District Council responded on 29th August 2018; Hinckley and Bosworth Borough Council responded on 6th September 2018. No response has been received from Leicestershire County Council.
- 4.4 The SoCC has been amended in response to the formal comments received from BDC and HBBC, namely:
- i. Proposed Saturday venue for Sapcote exhibition at statutory stage (BDC / Sapcote Parish Council)
Applicant's Response is that the SoCC amended to include Saturday venue for the statutory (S47) consultation.
 - ii. Add Parish Chairs to circulation (BDC / Aston Flamville Parish Meeting)
Applicant's Response is that the SoCC amended to include reference to Chairs.

- iii. Add Aston Flamville to Site Notices location Appendix 12
Applicant's Response is that the plan and list at Appendix 12 has been amended to include this location for a site notice.
- iv. Include the Leicestershire Local Access Forum at County Hall (BDC / Councillor Denney)
Applicant's Response is that the SoCC has been amended to include this interest group (Appendix 8).
- v. Preference for the consultation zone to be extended to the A5 (HBBC)
Applicant's Response is that the consultation zone has been extended to beyond the A5 at Hinckley (refer 7.14 postal communication).

4.5 BDC / Aston Flamville Parish Meeting requested that Aston Flamville be included in Area 1 consultation.

Applicant's Response is that the areas are all consulted on the same basis and at the same time. Hence the request makes no difference to the consultation exercise.

5: PUBLICATION OF THE SoCC

5.1 When settled in consultation with the local authorities, dbx is required pursuant to s47(6) Planning Act 2008 to make the statement available for inspection by the public in a way that is reasonably convenient for people living in the vicinity of the land. Accordingly, dbx will place a copy of the SoCC at the following locations (see overleaf):

District/Borough Council Offices

- The offices of Blaby District Council, Desford Road, Narborough, Leicester, LE19 2EP (Monday, Tuesday, Thursday: 0845 – 1715; Wednesday: 0930 – 1715; Friday: 0845 – 1645; Saturday and Sunday: closed)
- The offices of Hinckley and Bosworth Borough Council, Hinckley Hub, Rugby Road, Hinckley, LE10 0FR (Monday – Thursday: 0830 – 1700; Friday: 0830 – 1630; Saturday and Sunday: closed)
- The offices of Leicestershire County Council, County Hall, Glenfield, Leicestershire, LE3 8RA (Monday – Thursday: 0830 – 1700; Friday: 0830 – 1630; Saturday and Sunday: closed)
- The offices of the LCC Unit at Aston Firs, Hinckley Road, Sapcote, LE9 4LH (Monday, Tuesday, Thursday, Friday: 0900 – 1600)

Parish Councils and Parish Meetings

With the agreement of the Clerks to the Parish Councils and Chairs of Parish Meetings, a copy of the SoCC will be placed at:

- The offices of the Parish Councils and with the Chairs of Parish Meetings within Blaby District, as listed in **Appendix 3**.
- The offices of the Parish Councils within Hinckley and Bosworth Borough, as listed in **Appendix 4**.

Local Services Locations

- The Statement of Community Consultation will also be made available for display at libraries and community buildings, as listed in **Appendix 5**, with the agreement of the management thereof.

6: PROGRAMME

- 6.1. dbs propose a single formal consultation under Section 47. A prior informal consultation will be carried out. As such,
- it is intended that informal consultation with local communities and interested parties will take place October – December 2018, on the basis that sufficient details may then be available following a period of consultation with statutory and non-statutory consultees;
 - formal community and statutory consultation (Section 42/Section 47 PA 2008) would occur a period of time after consideration of the consultation responses to the initial consultation. It is anticipated that this statutory stage of public consultation will commence in March 2019.
 - the method of engagement with the local community will be the same for the informal consultation exercise as the formal consultation exercise, unless otherwise stated in this document. The form of consultation for the exhibitions is set out at Section 7 of this Statement.

6.2. The currently intended programme for the Project is set out below:

Table 1.1: Project Programme

Activity	Date
EIA scoping opinion request	February 2018
Draft Statement of Community Consultation (SoCC)	March 2018
Secretary of State's EIA scoping opinion	April 2018
Submission of the SoCC for formal consultation	July 2018
LPAs to respond formally on SoCC	28 days after submission
Environmental surveys, outline scheme design, stakeholder dialogue Ongoing Informal (non-statutory) public consultation	June – September 2018
Informal Statutory Consultation	October – December 2018
Informal Public Consultation	October – December 2018
Draft DCO to PINS for comment	January – February 2019
Review of consultation feedback; further surveys and design iteration; preparation of a Preliminary Environmental Information Report (PEIR)	December 2018 – February 2019
Formal S42 Statutory Consultation	March – April 2019
Formal S47 Public Consultation	March – April 2019
Review of consultation feedback; design refinement and mitigation	April – May 2019
Preparation of DCO application documents including the ES, an ES non-technical summary and a Consultation Report	April – May 2019
Send final draft DCO and other application documents to PINS for comment	July – August 2019
Final ES circulated	July 2019
Submission of the DCO application	September 2019

6.3. Contact from members of the public should be made to the Community Information Line on 0844 556 3002. The Community Information Line is operated by Lexington Communications on behalf of db symmetry, the Applicant. The line is staffed Monday to Friday 9:00am to 5.30pm. Members of the public can also email hinckleynrfi@lexcomm.co.uk. The Community Information Line will be available throughout the pre-application and submission stages of the project. The methods available for the public to respond to the statutory stage of the consultation (S47) are set out in Section 7 below.

- 6.4. The informal and statutory public consultation exercises will each take place over a 6 week period.

7: FORM OF CONSULTATION

- 7.1. This Section particularly sets out the consultation process which is to be undertaken pursuant to the statutory requirement for pre-submission consultation under S47 of the Act.
- 7.2. A specific project website (<http://www.hinckleynrfi.co.uk/>) is being hosted by Lexington Communications. The website will provide a facility for:
- i) Comments to be submitted on a response form
 - ii) The receipt of regular updates by way of an 'e-newsletter'
 - iii) Links to documents prepared by the consultant team on behalf of dbs for the Project – an 'e-Library'
 - iv) Links to the PINS Infrastructure Unit
 - v) A page to enable understanding of the Project Programme
- 7.3. The website will be augmented by using social media and regularly updated during the consultation process.
- 7.4. Lexington will establish a social media platform allowing members of the community and interest groups to follow the progress of the project; the response to consultations received from the local communities and local interest groups, and enable comments to be posted. Social media will include Facebook and Instagram advertisements, which will be promoted and act as a window to the consultation website. A range of social media advertisements would be extended to residents throughout the County who are likely to be interested in the proposals.

'Community Explanation' Document

- 7.5. dbs will prepare a short document specifically written for local communities in a clear, accessible and non-technical language. The local authorities will be invited to review the content of this document prior to its release. This document will provide a description of the Project; the relevant national and local planning policy background to the Project and will describe the main environmental effects of the development. The document will explain how local communities may respond to the proposal, and the planning process beyond the consultation.

7.6. For members of the community who wish to review more detailed information on the Project, a series of topic papers will also be made available at the public exhibitions and online. These background topic papers will cover:

- Policy and need
- Site selection and alternatives
- Land use and socioeconomic effects
- Transport and traffic
- Air quality
- Noise and vibration
- Hydrology – surface water and flood risk
- Geology, soils and contaminated land
- Energy, water and climate change
- landscape and visual impact
- Flood risk
- Ecology and biodiversity
- Heritage

7.7. The document for local communities will be used as the basis for displays at local exhibitions which are able to be held at locations which are convenient to local communities. The short 'community explanation document' will be available on the project website, and published via social media. Attached as **Appendix 6** is a plan identifying areas proposed for local exhibitions.

7.8. Subject to venue availability, the exhibitions are to be held 15:00 to 20:00 on a single day (Monday to Friday) with members of the local Parish Councils; District Council/Borough Council and County Council being invited for a preview at 14:00. All venues for the exhibition will be accessible to ensure the local community, including hard to reach groups, are provided with an opportunity to view the proposals and speak with members of the development team. The exhibition is to be held at each of the following venues on a week day (refer to Appendix 7):

- Elmesthorpe Village Hall (Area 1)
- Sapcote Methodist Church Community Hall (Area 1)
- The George Ward Centre, Barwell (Area 2)
- Burbage Millennium Hall (Area 3)
- St Francis Community Centre, Hinckley (Area 4)

- 7.9. In response to comments received on the draft SoCC, the Applicant has agreed that an additional exhibition will be held at Stoney Stanton at both the informal and formal consultation stages.
- 7.10. In addition, subject to venue availability, the exhibition will be held on a Saturday between the hours of 10.00 and 13.00 at the following locations:
- Elmesthorpe village Hall (Area 1)
 - St Francis Community Centre, Hinckley (Area 4)
- 7.11. In response to comments received on the draft SoCC, the Applicant has agreed with the Chairman of Sapcote Parish Council that, at the formal consultation stage, an additional exhibition should be held on a Saturday.
- 7.12. The exhibitions will be held within the first three weeks of the consultation period so that attendees have a reasonable period of time (three weeks) to formulate responses thereto.
- 7.13. db's propose to display a physical model or a 3D interactive model of the project at the formal stage of consultation (Section 47), enabling 'fly throughs' to be experienced so that real images of the built form can be understood, to assist members of the public in understanding the features of the development, particularly the scale of built form; the rail port; access routes; and structural landscaping. It is not intended that such display material will be available at the informal consultation stage.

i) Postal Communications

- 7.14. An invitation will be made to the exhibitions by hand delivery of notices to:
- a 'core' consultation zone of 3km from the DCO site boundary as the area in which the main impacts of the development may be focussed. This postal communication will include all properties, by reference to the full postcode unit (LE + 2 digits + number and 2 letters which are allocated to streets and to sides of the street). Where the 3km boundary cuts through a postcode unit (the full postcode) the postal communication will be extended to include all addresses within the postcode sector (other than postcode sector LE17 5 where there is only one property within the 3km boundary). This part of the postcode sector is shown with black cross hatching on the plan attached as **Appendix 7.1**. The core consultation area (3km) is shown on this plan;
 - all residents at Aston Firs and at Woodfield Stables. The liaison with these residents will be undertaken via Jacqui Green, Gypsy and Traveller Liaison Officer at LCC;
 - occupiers of the mobile homes sites at Old Smithy Lane, Hinckley (west of J2);

- all landowners and tenants of land within the area of the DCO;
- the Parish Councils and Parish Meetings within Blaby District – see **Appendix 3**;
- the Parish Councils within Hinckley and Bosworth Borough – see **Appendix 4**;
- interested groups as identified in consultation with Blaby District, as identified at **Appendix 8**, including Sharnford Traffic Action Group and resident associations for the mobile homes sites;
- interested groups as identified in consultation with Hinckley and Bosworth Borough as listed at **Appendix 9**;
- all District Councillors within Blaby District;
- all District Councillors within Hinckley and Bosworth Borough;
- Leicestershire County Councillors, as listed at **Appendix 10**.
- Alberto Costa MP for South Leicestershire
- David Tredinnick MP for Bosworth
- Marcus Jones MP for Nuneaton
- Mark Pawsey MP for Rugby

ii) Public Notices in Newspapers

7.15. Public notices will be placed within the following publications:

- Hinckley Times
- Leicester Mercury
- Lutterworth and District Journal

7.16. The map shown at **Appendix 11** identifies the catchment areas which are referred by individual publishers.

7.17. Local Parish Councils will be invited to include notification of exhibition in parish newsletters.

7.18. The notices for these publications will identify:

- the Project title;
- a brief description of the proposal;
- the locations for public exhibition events;
- the dates and duration of the public exhibitions;
- the attendance of the Applicant and advisors to the Applicant to answer questions from members of the public;
- the Hinckley National website as a source of further information

7.19. These notices and the provision for Site Notices (see below) are relied upon as an effective means of publicising the proposals to visitors within the surrounding area.

iii) Site Notices

7.20. Site Notices will be placed at the positions marked on the plan attached as **Appendix 12**, including:

- 1) Burbage Common Road south of Elmesthorpe
- 2) Burbage Common Road at the railway bridge
- 3) The road junction leading from M 69 J2 (private road)
- 4) Along the PROWs as they cross the site at the point of entry/exit
- 5) The B4669 before J2 of the M69, close to Aston Firs
- 6) Station Road at the junction of Burbage Common Road
- 7) Car park entrance and Visitor Centre at Burbage Common
- 8) Smithy Lane Car Park, Hinckley
- 9) Leicester Road towards Hinckley at the commencement of frontage of housing – on lighting column/telegraph pole/similar
- 10) Sapcote Road – on lighting column/telegraph pole/similar
- 11) Telegraph pole at junction of Lychgate Lane/Hinckley/Sharnford Road

7.21. A draft of the Public Notice and Site Notice will be provided to BDC and HBBC for comment 4 weeks prior to the exhibition. The Notices will be displayed two weeks prior to the series of exhibitions commencing. Such notices will at least provide:

- 1) a description of the development;
- 2) a plan identifying the DCO boundary;
- 3) the status of the consultation – informal/formal
- 4) the date, times and location of public exhibitions;
- 5) the Hinckley National website address as a source of further information.

iv) Display material at exhibitions

7.18 Consultation material at the exhibitions will comprise plans and explanatory text of the Project that address the anticipated key issues, namely:

- matters relating to transportation impacts, including the use of existing PROWs;
- The consequence for the movement of traffic upon the re-formatting of M69 J2 into an ‘all-ways’ movement junction (M69 J2);
- the justification for the development as a matter of principle;
- the Applicant’s selection process for identifying the site;
- the opportunities the Project may provide for place making;
- matters relating to noise and air quality impacts;
- the landscape and visual impact of the development, including the impacts at night (lighting);
- the ecological impacts of urban development of this scale both on-site and offsite (Burbage Common);
- the potential for disturbance to existing communities during construction and operation of the SRFI, including from noise, lighting, vehicular movement, impacts on air quality;
- the socio-economic effects of the development.

7.19 The list above is not intended to be exhaustive, or to place the issues in any form of priority. Rather, the list identifies the most likely significant environmental impacts which

may be identified through the environmental impact process. The Scoping Report to form the basis of the Environmental Statement has been submitted to the Planning Inspectorate (March 2018).

- 7.20 A3 copies of the exhibition material; the short document referred to in Section 7 and the background topic papers will be made available at the locations referred to in Section 5, subject to the agreement of the management of these premises.
- 7.20. A paper response form will be available at the exhibitions for attendees to record their views.
- 7.21. An electronic response form will be available.
- 7.22. Attendees at the exhibition will be invited to record their names and postcodes.
- 7.23. A record will be maintained of the number of people who attend each exhibition.

v) Follow-up engagement

- 7.24. Where the pre-application consultation gives rise to a particular issue or a particular issue is localised in nature, dbx may hold a non-statutory consultation between the dates of the informal consultation and the statutory community consultation (Section 47).
- 7.25. The Applicant will – if requested to do so by Blaby District Council - attend special Parish Liaison events, hosted by Blaby District Council, which may be convened during the pre-application process. These events will provide an opportunity to update the Parish Councils on the pre-application process and to respond to matters of concern. The applicant will - if requested by the contacts (Section 4) of Blaby District Council - attend similar events with District Councillors at Blaby District Council.
- 7.26. The Applicant will attend a similar format of events with Councillors of Hinckley and Bosworth Borough; and Parish Councillors of Hinckley and Bosworth Borough – if so requested by the contacts (Section 4) of Hinckley and Bosworth Borough Council or the Clerks of the Parish Councils.
- 7.27. The Applicant is willing to make similar presentations to County Councillors at Leicestershire County Council – if so requested by the contacts (Section 4) of Leicestershire County Council.

8: DIFFICULT TO REACH GROUPS

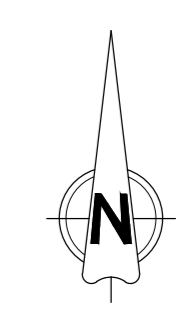
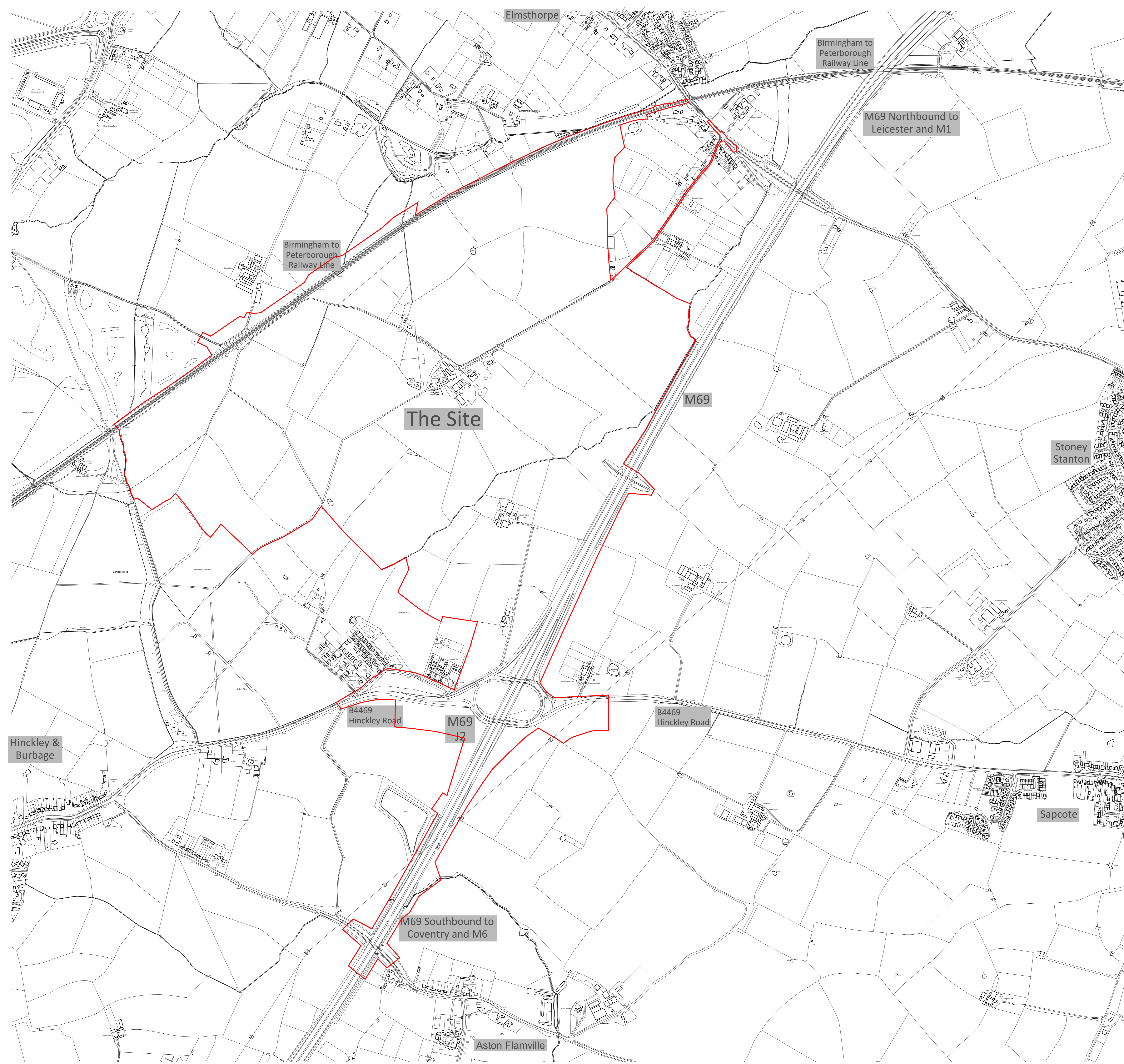
- 8.1. The consultation programme has considered that there will be sections of the community who may be more difficult to engage with, such as: older people; younger people; people with disabilities; travelling communities; economically inactive people; ethnic minorities; religious groups; time poor / busy working people; and socially deprived communities.
- 8.2. Following a meeting between Mr M Bagley of LCC, Manager of the Multi-Agency Travellers Unit at LCC, and Mr P Frampton, of Frampton Town Planning, on the 8th March 2018, the gypsy and traveller community at Aston Firs and adjoining land owners will be kept informed of the progress of the proposal via Jacqui Green, Gypsy and Traveller Liaison Officer, at Aston Firs.
- 8.3. dbx will provide a postal notification to Ms Green of the exhibitions and provide a copy of the short 'Community Explanation' document referred to in Section 7. A copy of the exhibition notification and 'Community Explanation' document will also be sent to Ms Green by email. The Applicant is willing to meet Ms Green and residents of Aston Firs, if so requested, to discuss the proposals.

9: LIST OF APPENDICES

Appendix 1	Dwg No. 5905-68 Site Location Plan
Appendix 2	Extracts from National Policy Statement for National Networks
Appendix 3	List of Parish Councils and Parish Meetings within Blaby District
Appendix 4	List of Parish Councils within Hinckley and Bosworth Borough
Appendix 5	List of local services locations for display of SoCC
Appendix 6	Schedule and plan identifying proposed catchment areas for public exhibitions
Appendix 7	Schedule and plan identifying area of 'core' consultation
Appendix 8	List of interested groups, as identified in consultation with Blaby District Council
Appendix 9	List of interested groups, as identified in consultation with Hinckley & Bosworth Borough Council
Appendix 10	List of Leicestershire County Councillors to be consulted as identified by LCC
Appendix 11	Plan identifying catchment areas of local publications
Appendix 12	Plan identifying locations for display of site notices

APPENDIX 1

Dwg. No. 5905 – 068 Site Location Plan



no.	date	revision	by

aja architects
 aja architects sp
 1170 Elliott Court
 Herold Avenue
 Coventry Business Park
 COVENTRY CV5 4UB
 E: aja@aja-architects.com
 W: www.aja-architects.com
 aja architects sp is a limited liability partnership registered in England No. 06235721
 client

db symmetry

project
Strategic Rail Freight Interchange - Hinckley

drawing
Site Location Plan

scale 1:5000 drawn mjl
 checked mjl date 22/2/18

no
5905 - 68

APPENDIX 2

Extracts from National Policy Statement for National Networks

APPENDIX 3

List of Parish Councils and Parish Meetings in Blaby District

APPENDIX 3***List of Parish Councils and Parish Meetings in Blaby District***

The list of Parish Councils and Parish Meetings within Blaby District, including opening hours, is as follows:

- Aston Flamville Parish Meeting (via Chair)
- Blaby Parish Council (Monday – Friday: 1000 – 1500)
- Braunstone Town Council (Monday – Friday: 0900 – 1700)
- Cosby Parish Council (Clerk has flexible opening hours, as no office)
- Countesthorpe Parish Council (Monday – Friday: 0800 – 1730)
- Croft Parish Council (Clerk has flexible opening hours, as no office)
- Elmesthorpe Parish Council (Clerk has flexible opening hours, as no office)
- Enderby Parish Council (Monday – Friday: 0900 – 1200)
- Glen Parva Parish Council (Monday – Friday: 0830 – 1400)
- Glenfield Parish Council (Monday – Friday: 0900 – 1500)
- Huncote Parish Council (Monday – Friday: 0900 – 1600)
- Kilby Parish Council (Clerk has flexible 4 working hours per week)
- Kirby Muxloe Parish Council (Monday – Thursday: 0800 – 1700; Friday: 0800 – 1630)
- Leicester Forest East Parish Council (Monday – Thursday: 0830 – 1330; Friday: 0830 – 1300)
- Leicester Forest West Parish Meeting (via Chair)
- Lubbethorpe Parish Meeting (via Chair)
- Narborough Parish Council (Monday – Sunday: 1500 – 2230)
- Potters Marston Parish Meeting (via Chair)
- Sapcote Parish Council (Clerk has flexible opening hours, as no office)
- Sharnford Parish Council (Clerk has flexible opening hours, as no office)
- Stoney Stanton Parish Council (no opening hours available)
- Thurlaston Parish Council (no opening hours available)
- Whetstone Parish Council (Monday – Thursday: 0900 – 1600; Friday: 0900 – 1300)
- Wigston Parva Parish Meeting (via Chair)

APPENDIX 4

List of Parish Councils in Hinckley and Bosworth Borough

APPENDIX 4***List of Parish Councils in Hinckley Bosworth Borough***

The list of Parish Councils within Hinckley and Bosworth Borough, including opening hours, is as follows:

- Bagworth & Thornton Parish Council (Monday, Tuesday, Thursday, Friday: 1000 – 1200)
- Barlestone Parish Council (Clerk has flexible working hours, as no office)
- Barwell Parish Council (Monday, Friday: 1030 – 1230. Tuesday, Wednesday, Thursday: 0930 – 1300)
- Burbage Parish Council (Monday – Friday: 0900 – 1200)
- Cadeby Parish Council (no opening hours available)
- Carlton Parish Council (Clerk has flexible working hours, as no office)
- Desford Parish Council (Tuesday, Thursday: 1000 – 1200)
- Earl Shilton Town Council (Monday, Tuesday, Thursday, Friday: 0900 – 1500. Wednesday: 0900 – 1200)
- Groby Parish Council (Monday – Wednesday: 1100 – 1400. Thursday: 1230 – 1530. Friday: 1000 – 1230)
- Higham on the Hill Parish Council (Clerk has flexible working hours, as no office)
- Market Bosworth Parish Council (Thursday: 1000 – 1300 , or by appointment)
- Markfield Parish Council (Monday – Friday: 0900 – 1200)
- Nailstone Parish Council (no opening hours available)
- Newbold Verdon Parish Council (Clerk has flexible working hours, as no office)
- Osbaston Parish Council (no opening hours available)
- Peckleton Parish Council (no opening hours available)
- Ratby Parish Council (no opening hours available)
- Shackerstone Parish Council (no opening hours available)
- Sheepy Parish Council (Clerk has flexible working hours, as no office)
- Stanton Under Bardon Parish Council (flexible office hours for Clerk)
- Stoke Golding Parish Council (no opening hours available)
- Sutton Cheney Parish Council (Clerk has flexible working hours, as no office)
- Twycross Parish Council (Clerk has flexible working hours, as no office)
- Witherley Parish Council (Flexible, 12 hours per week between the hours of 0900 and 1700)

APPENDIX 5

List of Local Services locations for display of Statement of Community Consultation

APPENDIX 5*List of Local Services locations for display of Statement of Community Consultation*

- Blaby Library, Lutterworth Road, Blaby, LE8 4DW (Monday: 1300 – 1800, Tuesday and Thursday: 1000 – 1700, Friday: 1000 – 1700, Saturday: 1000 – 1500)
- Hinckley Library, Lancaster Road, Hinckley, LE10 0AT (Monday – Friday: 1000 – 1800, Saturday: 1000 – 1600)
- Ashby-de-la-Zouch Library, North Street, LE65 1HU (Monday, Thursday, Friday: 1000 – 1700, Tuesday: 1000 – 1500, Saturday: 1000 – 1500)
- Birstall Library, Wanlip Lane, LE4 4JU (Monday, Tuesday, Thursday: 1000 – 1700, Friday: 1300 – 1800, Saturday: 1000 – 1500)
- Bottesford Library, Old Primary School, NG13 0DF (Monday: 1300 – 1700, Wednesday: 1300 – 1900, Thursday: 1000 – 1300, Friday: 1400 – 1700, Saturday: 1000 – 1300)
- Broughton Astley Library, Main Street, LE9 6RD (Monday, Tuesday, Friday: 1000 – 1700, Thursday: 1300 – 1800, Saturday: 1000 – 1500)
- Coalville Library, High Street, LE67 3EA (Monday, Tuesday, Thursday, Friday: 1000 – 1800, Saturday: 1000 – 1600)
- Countesthorpe Village Hall, LE8 5TB (Monday – Thursday: 0800 – 1600, Friday: 0800 – 1300)
□ Earl Shilton Library, Wood Street, LE9 7NE (Monday, Tuesday, Friday: 1000 – 1700, Thursday: 1300 – 1800, Saturday: 1000 – 1500)
- Glenfield Library, Sandown Court, LE3 8BT (Monday, Wednesday, Friday: 1000 – 1700, Tuesday: 1300 – 1800, Saturday: 0900 – 1300)
- Glenhills Library, Glen Parva Parish Hall, LE2 9JD (Monday – Thursday: 0900 – 1230, 1400 – 2000, Saturday: 1000 – 1600)
- The Symington Building, Adam and Eve Street, LE16 7LT (Monday, Tuesday, Thursday, Friday: 0845 – 1700, Wednesday: 0930 – 1700)
- Shepshed Library, Hall Croft, LE12 9AN (Monday: 1300 – 1800, Tuesday, Thursday, Friday: 1000 – 1700, Saturday: 1000 – 1500)
- Anstey Library, LE7 7AU (Monday, Friday: 1400 – 1700, Tuesday, Saturday: 1000 – 1300, Thursday: 1000 – 1700)

Barrow on Soar Library, North Street, LE12 8PZ (Monday: 1400 – 1700, Wednesday: 1000 – 1830, Friday: 1000 – 1700, Saturday: 1000 – 1300)

- Braunstone Town Library, Civic Centre, LE3 2PP (Monday: 1400 – 1700, Tuesday, Thursday: 1400 – 1700, Wednesday: 1000 – 1200, Friday: 1400 – 1700, Saturday: 1000 – 1300)
- Burbage Library, Church Street, LE10 2DA (Monday, Tuesday: 1400 – 1700, Thursday: 1000 – 1200, 1600 – 1900, Saturday: 1000 – 1300)
- Castle Donington Library, Delven Lane, DE74 2LJ (Monday: 1000 – 1800, Wednesday – Friday: 1400 – 1700, Saturday: 1000 – 1300)
- Cosby Library, Park Road, LE9 1RN (Monday: 1700 – 1900, Tuesday, Saturday: 1400 – 1700, Thursday: 1000 – 1200, Saturday: 1000 – 1300)
- Desford Library, Main Street, LE9 9JP (Monday: 1400 – 1700, Tuesday: 1000 – 1200, Thursday: 1000 – 1200, 1400 – 1900, Saturday: 1000 – 1300)
- East Goscote Library, LE7 3XW (Monday: 0900 – 1200, Tuesday: 1400 – 1800, Wednesday: 1000 – 1200, Thursday: 1600 – 1700, Friday: 0900 – 1300, Saturday: 1000 – 1300)
- Enderby Library, Townsend Road, Enderby, LE19 4PG (Monday – Friday: 1400 – 1800, Saturday: 1000 – 1400)
- Fleckney Library, School Street, LE8 8AS (Monday: 1400 – 1900, Thursday: 1400 – 1700, Friday: 0900 – 1300, Saturday: 1000 – 1300)
- Great Glen Library, LE8 9GR (Monday: 1400 – 1700, Tuesday: 1400 – 1900, Thursday: 1000 – 1200, Saturday: 1000 – 1300)
- Groby Library, Leicester Road, LE6 0DQ (Monday – Wednesday: 1400 – 1700, Thursday: 1000 – 1300, Friday 1400 – 1900, Saturday: 1000 – 1300)
- Hathern Library, LE12 5LF (Tuesday: 1400 – 1800, Wednesday: 1000 – 1230, Thursday: 1400 – 1800, Friday: 1000 – 1230, Saturday: 1000 – 1200)
- Ibstock Library – temporary mobile service only at Central Avenue, Ibstock (Friday 1030 – 1300, 1330 – 1600)
- Kegworth Library, High Street, DE74 2DA (Tuesday – Thursday: 1400 – 1630, Friday: 1400 – 1800, Saturday: 1000 – 1230)
- Kibworth Library, Paget Street, LE8 0HW (Monday: 1400 – 1800, Tuesday: 1000 – 1300, Wednesday: 1400 – 1700, Friday: 0900 – 1300, 1400 – 1700, Saturday: 1000 – 1300)
- Kirby Muxloe Library, Station Road, LE9 2EN (Monday: 1000 – 1300, 1400 – 1700, Tuesday, Wednesday: 1400 – 1700, Friday, Saturday: 1000 – 1300)

- Leicester Forest East Library, 76 Rushmere Walk, LE3 3PD (Monday: 1400 – 1700, Wednesday: 1000 – 1200, 1400 – 1900, Thursday: 1000 – 1200, 1400 – 1700, Friday: 1400 – 1700, Saturday: 1000 – 1300)
- Loughborough Library, Granby Street, LE11 3DZ (Monday, Tuesday, Thursday, Friday: 1000 – 1800, Saturday: 1000 – 1600)
- Lutterworth Library, George Street, LE17 4ED (Monday, Thursday, Friday: 0930 – 1700, Tuesday: 0930 – 1900, Saturday: 1000 – 1300)
- Market Bosworth Library, 42-54 Station Road, CV13 0JS (Monday, Tuesday: 1400 – 1700, Wednesday: 1000 – 1200, Thursday: 1400 – 1900, Friday: 1000 – 1200, Saturday: 1000 – 1300)
- Markfield Library, Oakfield Avenue, LE67 9WG (Monday, Tuesday: 0900 – 1000, 1300 – 1500, 1800 – 1900, Thursday: 0900 – 1000, 1200 – 1500, 1800 – 1900, Friday: 0900 – 1030, 1300 – 1500, Saturday: 1000 – 1200)
- Measham Library, Thorpe Road, DE12 7HR (Tuesday: 1000 – 1900, Thursday: 1000 – 1300, Friday: 1000 – 1700, Saturday: 1000 – 1300)
- Melton Mowbray Library, Wilton Road, LE13 0UJ (Monday, Wednesday: 0930 – 1900, Tuesday, Thursday, Friday: 0930 – 1700, Saturday: 1000 – 1600)
- Mountsorrel Library, LE12 7AF (Monday, Thursday: 1400 – 1700, Tuesday: 1000 – 1300, 1400 – 1700, Friday: 1400 – 1900, Saturday: 1000 – 1300)
- Narborough Library, Station Road, LE19 2HR (Monday: 1400 – 1700, Wednesday: 1400 – 1900, Thursday, Saturday: 1000 – 1300)
- Newbold Verdon Library, Sparkenhoe, LE9 9NP (Monday, Wednesday: 1400 – 1800, Tuesday: 1000 – 1200, Friday: 1000 – 1200, 1400 – 1700, Saturday: 1000 – 1300)
- Oadby Library, 10 The Parade, LE2 5BF (Monday, Tuesday: 0930 – 1900, Wednesday – Friday: 0930 – 1700, Saturday: 1000 – 1600, Sunday: 1200 – 1600)
- Quorn Library, Rawlins Academy, LE12 8DY (Monday: 1400 – 1700, Wednesday, Friday: 1400 – 1700, Saturday: 1000 – 1500)
- Ratby Library, LE6 0LN (Monday, Tuesday: 1000 – 1600, Wednesday: 1000 – 1800, Thursday, Friday: 1000 – 1600, Saturday: 1000 – 1300)
- Rothley Library, Mountsorrel Lane, LE7 7PS (Monday: 1400 – 1900, Wednesday: 1400 – 1700, Thursday: 1000 – 1200, 1400 – 1700, Saturday: 1000 – 1300)

- South Wigston Library, Bassett Street, LE18 4PE (Monday: 1500 – 1800, Tuesday: 1000 – 1200, 1400 – 1700, Thursday: 1500 – 1700, Saturday: 1000 – 1300)
- Sapcote Library, 12 Church Street, Sapcote, Leicester, LE9 4FG (Monday: 0930 – 1200, Tuesday: 1000 – 1200, 1700 – 1900, Thursday, Friday: 1400 – 1700, Saturday: 1000 – 1300)
- Sileby Library, Cossington Road, LE12 7RS (Monday, Friday: 1000 – 1700, Wednesday: 1000 – 1500, Thursday: 1600 – 1900, Saturday: 1000 – 1300)
- Stoney Stanton Library, 21 St Michaels Court, Stoney Stanton, Leicester, LE9 4TJ (Tuesday: 1000 – 1200, 1400 – 1800, Thursday: 1400 – 1700, Friday: 1400 – 1600, Saturday: 1000 – 1300)
- Syston Library, Upper Church Street, LE7 1HR (Monday, Thursday, Friday: 1000 – 1700, Tuesday: 1300 – 1800, Saturday: 1000 – 1500)
- Thurmaston Community Centre, Silverdale Drive, LE4 8NJ (Monday: 1000 – 1200, 1500 – 1700, Tuesday: 1400 – 1700, Thursday: 1400 – 1900, Friday: 1500 – 1700, Saturday: 1000 – 1300)
- Wigston Library, Bull Head Street, LE18 1PA (Monday – Thursday: 1000 – 1800, Saturday: 1000 – 1600)

APPENDIX 6

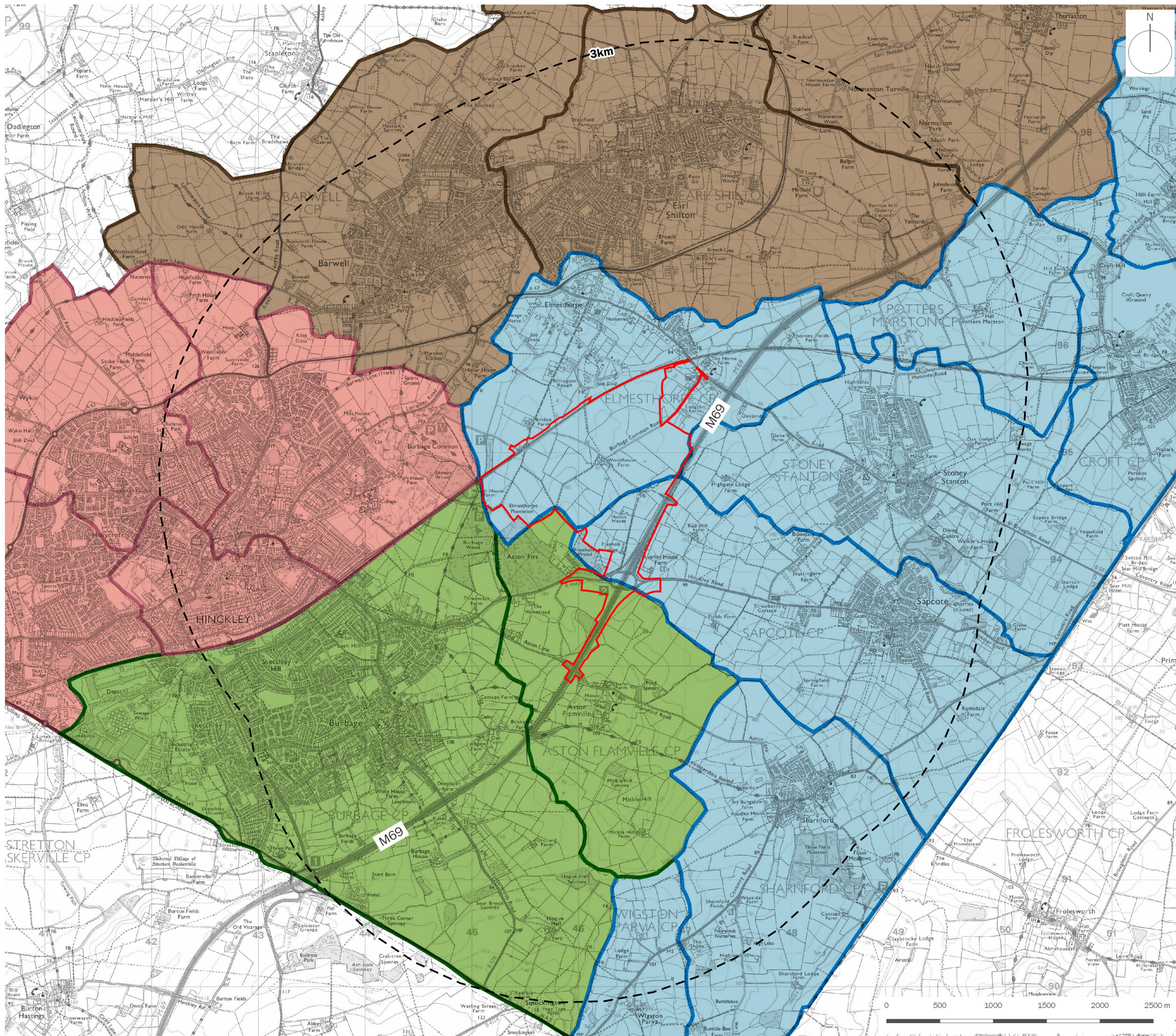
Proposed Catchment Areas for Public Exhibitions

APPENDIX 6***Proposed Catchment Areas for Public Exhibitions******Public Consultation***

All local residents who could have an interest in the plans will be provided with an opportunity to comment on the proposals. As such, the community has been segmented into four catchment areas to allow engagement across the local area. In preparation for consultation, potential venues have been identified to hold public exhibitions within the four catchment areas.

Area	Geographical Area	Properties
1	Blaby Villages, including Elmsthorpe	5,593
2	Earl Shilton & Barwell	9,214
3	Burbage	7,223
4	Hinckley	15,300
Total		37,330

The Plan overleaf shows the identified areas in relation to the Proposal site.



- Site Boundary
- 3km Range Ring

Catchment Areas

- Area 1
- Area 2
- Area 3
- Area 4

Appendix 6.1
Catchment Areas

APPENDIX 7

Area of 'core' consultation and the area for notification of occupiers extended to the full postcode sector

APPENDIX 7***Area of 'core consultation'***

The area of postal communications has been determined in line with the Scoping Report in order to ensure consistency. The area encompasses a 3km radius from the Proposal Site and is identified as the area of 'core consultation'.

The accompanying plan show the Proposal Site (edged red); the 3km radius area of 'core consultation'.

There are 38,500 individual properties (residential, commercial and community) within the postcode area to be notified.

The delivery postcode sectors are: LE10 0, LE10 3, LE10 2, LE10 1, LE9 8, LE9 4, LE9 7, LE9 3

These delivery postcode units (full postcodes) are set out below. The single property within the 3km boundary (postcode sector LE17 5) has the postcode unit of LE17 5EZ.

Post code unit
LE10 0AD
LE10 0AE
LE10 0AF
LE10 0AG
LE10 0AH
LE10 0AJ
LE10 0AL
LE10 0AN
LE10 0AP
LE10 0AQ
LE10 0AR
LE10 0AS
LE10 0AT
LE10 0AU
LE10 0AW
LE10 0AX
LE10 0AZ
LE10 0BA
LE10 0BB
LE10 0BD
LE10 0BG
LE10 0BH
LE10 0BJ
LE10 0BL
LE10 0BP
LE10 0BQ
LE10 0BS

Post code unit
LE10 0BT
LE10 0BU
LE10 0BW
LE10 0BX
LE10 0BY
LE10 0DB
LE10 0DH
LE10 0DJ
LE10 0DL
LE10 0DN
LE10 0DP
LE10 0DR
LE10 0DS
LE10 0DU
LE10 0DW
LE10 0DX
LE10 0DY
LE10 0DZ
LE10 0EB
LE10 0ED
LE10 0EE
LE10 0EF
LE10 0EG
LE10 0EH
LE10 0EJ
LE10 0EQ
LE10 0ER

Post code unit
LE10 0ET
LE10 0EU
LE10 0EW
LE10 0FR
LE10 0GH
LE10 0GS
LE10 0GT
LE10 0HE
LE10 0HG
LE10 0HH
LE10 0HJ
LE10 0HL
LE10 0HP
LE10 0HR
LE10 0HS
LE10 0HT
LE10 0JR
LE10 0JT
LE10 0JX
LE10 0JZ
LE10 0LQ
LE10 0PJ
LE10 0PL
LE10 0PR
LE10 0PS
LE10 0PU
LE10 0QA

Post code unit
LE10 0QD
LE10 0QF
LE10 0QJ
LE10 0QP
LE10 0QQ
LE10 0QT
LE10 0QU
LE10 0QX
LE10 0QY
LE10 0QZ
LE10 0RA
LE10 0RB
LE10 0RD
LE10 0RE
LE10 0RF
LE10 0RG
LE10 0RH
LE10 0RJ
LE10 0RL
LE10 0RN
LE10 0RQ
LE10 0SH
LE10 0SJ
LE10 0ST
LE10 0TE
LE10 0ZD
LE10 1AA
LE10 1AB
LE10 1AD
LE10 1AE
LE10 1AF
LE10 1AG
LE10 1AH
LE10 1AJ
LE10 1AL
LE10 1AN
LE10 1AP
LE10 1AQ
LE10 1AR
LE10 1AT
LE10 1AW
LE10 1AX

Post code unit
LE10 1AY
LE10 1BA
LE10 1BB
LE10 1BD
LE10 1BE
LE10 1BG
LE10 1BH
LE10 1BL
LE10 1BQ
LE10 1DA
LE10 1DB
LE10 1DD
LE10 1DG
LE10 1DN
LE10 1DP
LE10 1DR
LE10 1DS
LE10 1DT
LE10 1DW
LE10 1DX
LE10 1DY
LE10 1DZ
LE10 1EA
LE10 1EB
LE10 1ED
LE10 1EE
LE10 1EF
LE10 1EG
LE10 1EH
LE10 1EJ
LE10 1EL
LE10 1EN
LE10 1EP
LE10 1EQ
LE10 1ES
LE10 1ET
LE10 1EW
LE10 1EX
LE10 1EY
LE10 1EZ
LE10 1FF
LE10 1FG

Post code unit
LE10 1FH
LE10 1FJ
LE10 1FL
LE10 1FN
LE10 1FP
LE10 1FZ
LE10 1GZ
LE10 1HA
LE10 1HB
LE10 1HD
LE10 1HE
LE10 1HF
LE10 1HG
LE10 1HH
LE10 1HJ
LE10 1HL
LE10 1HN
LE10 1HP
LE10 1HQ
LE10 1HR
LE10 1HT
LE10 1HU
LE10 1HW
LE10 1HX
LE10 1HY
LE10 1HZ
LE10 1JA
LE10 1JB
LE10 1JD
LE10 1JE
LE10 1JF
LE10 1JG
LE10 1JH
LE10 1JJ
LE10 1JL
LE10 1JN
LE10 1JQ
LE10 1JR
LE10 1JS
LE10 1JT
LE10 1LA
LE10 1LB

Post code unit
LE10 1LD
LE10 1LE
LE10 1LF
LE10 1LG
LE10 1LH
LE10 1LJ
LE10 1LL
LE10 1LN
LE10 1LP
LE10 1LQ
LE10 1LR
LE10 1LS
LE10 1LT
LE10 1LU
LE10 1LW
LE10 1LY
LE10 1NA
LE10 1NB
LE10 1ND
LE10 1NG
LE10 1NH
LE10 1NL
LE10 1NR
LE10 1NS
LE10 1NT
LE10 1NU
LE10 1NX
LE10 1NY
LE10 1PA
LE10 1PB
LE10 1PD
LE10 1PE
LE10 1PF
LE10 1PG
LE10 1PH
LE10 1PJ
LE10 1PL
LE10 1PN
LE10 1PP
LE10 1PR
LE10 1PS
LE10 1PT

Post code unit
LE10 1PU
LE10 1PX
LE10 1PY
LE10 1PZ
LE10 1QA
LE10 1QB
LE10 1QD
LE10 1QE
LE10 1QF
LE10 1QG
LE10 1QH
LE10 1QJ
LE10 1QL
LE10 1QQ
LE10 1QS
LE10 1QT
LE10 1QU
LE10 1QW
LE10 1QY
LE10 1QZ
LE10 1RB
LE10 1RD
LE10 1RE
LE10 1RF
LE10 1RG
LE10 1RH
LE10 1RJ
LE10 1RL
LE10 1RN
LE10 1RP
LE10 1RQ
LE10 1RR
LE10 1RT
LE10 1RU
LE10 1RW
LE10 1RX
LE10 1RY
LE10 1RZ
LE10 1SA
LE10 1SB
LE10 1SD
LE10 1SE

Post code unit
LE10 1SF
LE10 1SG
LE10 1SH
LE10 1SJ
LE10 1SL
LE10 1SN
LE10 1SP
LE10 1SQ
LE10 1SR
LE10 1SS
LE10 1ST
LE10 1SU
LE10 1SW
LE10 1SX
LE10 1SY
LE10 1SZ
LE10 1TA
LE10 1TB
LE10 1TD
LE10 1TE
LE10 1TF
LE10 1TG
LE10 1TH
LE10 1TJ
LE10 1TL
LE10 1TN
LE10 1TP
LE10 1TQ
LE10 1TR
LE10 1TS
LE10 1TT
LE10 1TU
LE10 1TW
LE10 1TX
LE10 1TY
LE10 1TZ
LE10 1UA
LE10 1UB
LE10 1UD
LE10 1UE
LE10 1UF
LE10 1UG

Post code unit
LE10 1UH
LE10 1UJ
LE10 1UL
LE10 1UN
LE10 1UP
LE10 1UQ
LE10 1UR
LE10 1US
LE10 1UT
LE10 1UU
LE10 1UW
LE10 1UX
LE10 1UY
LE10 1UZ
LE10 1WA
LE10 1WL
LE10 1XD
LE10 1XH
LE10 1XJ
LE10 1XL
LE10 1XN
LE10 1XP
LE10 1XQ
LE10 1XR
LE10 1XT
LE10 1YE
LE10 1YF
LE10 1YG
LE10 1YL
LE10 1YY
LE10 1ZL
LE10 2AA
LE10 2AB
LE10 2AD
LE10 2AE
LE10 2AF
LE10 2AG
LE10 2AH
LE10 2AJ
LE10 2AL
LE10 2AN
LE10 2AP

Post code unit
LE10 2AQ
LE10 2AR
LE10 2AS
LE10 2AT
LE10 2AU
LE10 2AW
LE10 2AX
LE10 2AY
LE10 2BA
LE10 2BB
LE10 2BD
LE10 2BE
LE10 2BF
LE10 2BG
LE10 2BH
LE10 2BJ
LE10 2BL
LE10 2BQ
LE10 2BS
LE10 2BT
LE10 2BU
LE10 2BW
LE10 2BX
LE10 2BY
LE10 2DA
LE10 2DB
LE10 2DD
LE10 2DE
LE10 2DG
LE10 2DH
LE10 2DJ
LE10 2DL
LE10 2DN
LE10 2DP
LE10 2DQ
LE10 2DR
LE10 2DS
LE10 2DT
LE10 2DU
LE10 2DW
LE10 2DX
LE10 2DY

Post code unit
LE10 2DZ
LE10 2EA
LE10 2EB
LE10 2ED
LE10 2EE
LE10 2EF
LE10 2EG
LE10 2EH
LE10 2EJ
LE10 2EL
LE10 2EN
LE10 2EP
LE10 2EQ
LE10 2ER
LE10 2ES
LE10 2ET
LE10 2EU
LE10 2EW
LE10 2EX
LE10 2EY
LE10 2FD
LE10 2FE
LE10 2FF
LE10 2FG
LE10 2FH
LE10 2FJ
LE10 2FL
LE10 2GA
LE10 2GB
LE10 2GD
LE10 2GE
LE10 2GF
LE10 2GG
LE10 2GH
LE10 2GJ
LE10 2GZ
LE10 2HA
LE10 2HB
LE10 2HE
LE10 2HF
LE10 2HJ
LE10 2HL

Post code unit
LE10 2HN
LE10 2HP
LE10 2HQ
LE10 2HR
LE10 2HS
LE10 2HT
LE10 2HU
LE10 2HW
LE10 2HX
LE10 2HY
LE10 2HZ
LE10 2JD
LE10 2JE
LE10 2JG
LE10 2JP
LE10 2JR
LE10 2JS
LE10 2JT
LE10 2JU
LE10 2JW
LE10 2JX
LE10 2JY
LE10 2JZ
LE10 2LF
LE10 2LP
LE10 2LW
LE10 2LZ
LE10 2NA
LE10 2ND
LE10 2NR
LE10 2PA
LE10 2PB
LE10 2PD
LE10 2PH
LE10 2PJ
LE10 2PL
LE10 2PN
LE10 2PP
LE10 2PQ
LE10 2PR
LE10 2PS
LE10 2PT

Post code unit
LE10 2PU
LE10 2PW
LE10 2PX
LE10 2PY
LE10 2PZ
LE10 2QA
LE10 2QB
LE10 2QD
LE10 2QE
LE10 2QF
LE10 2QG
LE10 2QH
LE10 2QQ
LE10 2QR
LE10 2QS
LE10 2QT
LE10 2QU
LE10 2QX
LE10 2QY
LE10 2QZ
LE10 2RA
LE10 2RB
LE10 2RD
LE10 2RE
LE10 2RF
LE10 2RG
LE10 2RH
LE10 2RJ
LE10 2RL
LE10 2RN
LE10 2RP
LE10 2RQ
LE10 2RS
LE10 2RT
LE10 2RU
LE10 2RW
LE10 2RX
LE10 2RY
LE10 2RZ
LE10 2SA
LE10 2SB
LE10 2SD

Post code unit
LE10 2SE
LE10 2SF
LE10 2SG
LE10 2SH
LE10 2SJ
LE10 2SL
LE10 2SN
LE10 2SP
LE10 2SQ
LE10 2SR
LE10 2SS
LE10 2ST
LE10 2SU
LE10 2SW
LE10 2SX
LE10 2SY
LE10 2SZ
LE10 2TB
LE10 2TD
LE10 2TE
LE10 2TF
LE10 2TG
LE10 2TH
LE10 2TJ
LE10 2TL
LE10 2TN
LE10 2TP
LE10 2TQ
LE10 2TR
LE10 2TS
LE10 2TT
LE10 2TU
LE10 2TW
LE10 2TX
LE10 2TY
LE10 2TZ
LE10 2UA
LE10 2UB
LE10 2UD
LE10 2UE
LE10 2UF
LE10 2UG

Post code unit
LE10 2UH
LE10 2UJ
LE10 2UL
LE10 2UQ
LE10 3AA
LE10 3AD
LE10 3AF
LE10 3AG
LE10 3AH
LE10 3AJ
LE10 3AP
LE10 3AQ
LE10 3AS
LE10 3AU
LE10 3AW
LE10 3AX
LE10 3BD
LE10 3BJ
LE10 3DA
LE10 3DD
LE10 3DR
LE10 3DY
LE10 3NT
LE10 3PA
LE10 3PB
LE10 3PD
LE10 3PE
LE10 3PF
LE10 3PG
LE10 3PH
LE10 3PJ
LE10 3PL
LE10 3PN
LE10 3PP
LE10 3PQ
LE10 3PR
LE10 3PS
LE10 3PT
LE10 3PU
LE10 3PW
LE10 3PX
LE10 3PY

Post code unit
LE10 3PZ
LE10 3QA
LE10 3QD
LE10 3ZE
LE10 3ZT
LE10 9AY
LE10 9DQ
LE10 9DY
LE10 9EG
LE10 9EJ
LE10 9EU
LE10 9EW
LE10 9EX
LE10 9EY
LE10 9FB
LE10 9FD
LE10 9FG
LE10 9FH
LE10 9FL
LE10 9FN
LE10 9FP
LE10 9SA
LE10 9SB
LE10 9SD
LE10 9SE
LE10 9SF
LE10 9SG
LE10 9SH
LE10 9SJ
LE10 9SL
LE10 9SN
LE10 9SP
LE10 9SQ
LE10 9SR
LE10 9SS
LE10 9ST
LE10 9SU
LE10 9SW
LE10 9SX
LE10 9SZ
LE10 9TA
LE10 9TB

Post code unit
LE10 9TD
LE10 9TE
LE10 9TF
LE10 9TG
LE10 9TH
LE10 9YZ
LE10 9ZJ
LE10 9ZY
LE10 9ZZ
LE9 0BJ
LE9 0DA
LE9 0DB
LE9 0DR
LE9 3JR
LE9 4AA
LE9 4AB
LE9 4AD
LE9 4AE
LE9 4AF
LE9 4AG
LE9 4AH
LE9 4AJ
LE9 4AL
LE9 4AR
LE9 4BA
LE9 4BB
LE9 4BD
LE9 4BE
LE9 4BF
LE9 4BG
LE9 4BH
LE9 4BJ
LE9 4BP
LE9 4BQ
LE9 4BR
LE9 4BT
LE9 4BU
LE9 4BW
LE9 4BX
LE9 4BY
LE9 4BZ
LE9 4DA

Post code unit
LE9 4DB
LE9 4DD
LE9 4DE
LE9 4DF
LE9 4DG
LE9 4DH
LE9 4DJ
LE9 4DL
LE9 4DN
LE9 4DP
LE9 4DQ
LE9 4DR
LE9 4DS
LE9 4DT
LE9 4DU
LE9 4DW
LE9 4DX
LE9 4DY
LE9 4DZ
LE9 4ED
LE9 4EU
LE9 4EW
LE9 4EZ
LE9 4FA
LE9 4FB
LE9 4FD
LE9 4FE
LE9 4FF
LE9 4FG
LE9 4FH
LE9 4FJ
LE9 4FL
LE9 4FN
LE9 4FP
LE9 4FQ
LE9 4FR
LE9 4FS
LE9 4FW
LE9 4FX
LE9 4FY
LE9 4FZ
LE9 4GJ

Post code unit
LE9 4GL
LE9 4GN
LE9 4GP
LE9 4GQ
LE9 4HA
LE9 4HB
LE9 4HD
LE9 4HE
LE9 4HF
LE9 4HG
LE9 4HH
LE9 4HY
LE9 4HZ
LE9 4JA
LE9 4JB
LE9 4JD
LE9 4JE
LE9 4JF
LE9 4JG
LE9 4JH
LE9 4JJ
LE9 4JL
LE9 4JN
LE9 4JP
LE9 4JQ
LE9 4JR
LE9 4JS
LE9 4JT
LE9 4JW
LE9 4JX
LE9 4JY
LE9 4JZ
LE9 4LA
LE9 4LB
LE9 4LD
LE9 4LE
LE9 4LF
LE9 4LG
LE9 4LH
LE9 4LJ
LE9 4LL
LE9 4LN

Post code unit
LE9 4LP
LE9 4LQ
LE9 4LR
LE9 4LS
LE9 4LT
LE9 4LU
LE9 4LW
LE9 4LX
LE9 4LY
LE9 4NA
LE9 4NB
LE9 4ND
LE9 4NE
LE9 4NF
LE9 4NG
LE9 4NH
LE9 4NJ
LE9 4NS
LE9 4PT
LE9 4TA
LE9 4TB
LE9 4TD
LE9 4TE
LE9 4TF
LE9 4TG
LE9 4TH
LE9 4TJ
LE9 4TL
LE9 4TN
LE9 4TP
LE9 4TQ
LE9 4TR
LE9 4TS
LE9 4TT
LE9 4TY
LE9 4TZ
LE9 4WB
LE9 4WF
LE9 4WG
LE9 4WH
LE9 4WJ
LE9 4WP

Post code unit
LE9 4WQ
LE9 4WR
LE9 4ZR
LE9 7AA
LE9 7AB
LE9 7AD
LE9 7AE
LE9 7AF
LE9 7AG
LE9 7AH
LE9 7AJ
LE9 7AL
LE9 7AP
LE9 7AQ
LE9 7AR
LE9 7AS
LE9 7AT
LE9 7AU
LE9 7AW
LE9 7AX
LE9 7AY
LE9 7AZ
LE9 7BA
LE9 7BB
LE9 7BD
LE9 7BE
LE9 7BF
LE9 7BG
LE9 7BH
LE9 7BJ
LE9 7BL
LE9 7BN
LE9 7BP
LE9 7BQ
LE9 7BR
LE9 7BS
LE9 7BT
LE9 7BU
LE9 7BW
LE9 7BY
LE9 7DA
LE9 7DB

Post code unit
LE9 7DD
LE9 7DE
LE9 7DF
LE9 7DG
LE9 7DH
LE9 7DJ
LE9 7DL
LE9 7DN
LE9 7DP
LE9 7DQ
LE9 7DR
LE9 7DS
LE9 7DT
LE9 7DU
LE9 7DW
LE9 7DX
LE9 7DY
LE9 7DZ
LE9 7EA
LE9 7EB
LE9 7ED
LE9 7EE
LE9 7EF
LE9 7EG
LE9 7EH
LE9 7EJ
LE9 7EL
LE9 7EP
LE9 7EQ
LE9 7ER
LE9 7ES
LE9 7ET
LE9 7EW
LE9 7EX
LE9 7EY
LE9 7EZ
LE9 7FA
LE9 7FB
LE9 7FD
LE9 7FE
LE9 7FF
LE9 7FG

Post code unit
LE9 7FH
LE9 7FJ
LE9 7FL
LE9 7FN
LE9 7FP
LE9 7FQ
LE9 7FR
LE9 7FS
LE9 7FT
LE9 7FW
LE9 7FX
LE9 7FY
LE9 7FZ
LE9 7GA
LE9 7GB
LE9 7GD
LE9 7GE
LE9 7GF
LE9 7GG
LE9 7GH
LE9 7GJ
LE9 7GL
LE9 7GN
LE9 7GP
LE9 7GQ
LE9 7GR
LE9 7GS
LE9 7GT
LE9 7GU
LE9 7GW
LE9 7GX
LE9 7GY
LE9 7GZ
LE9 7HA
LE9 7HB
LE9 7HD
LE9 7HE
LE9 7HF
LE9 7HG
LE9 7HH
LE9 7HJ
LE9 7HL

Post code unit
LE9 7HN
LE9 7HP
LE9 7HQ
LE9 7HR
LE9 7HS
LE9 7HT
LE9 7HU
LE9 7HW
LE9 7HX
LE9 7HY
LE9 7HZ
LE9 7JA
LE9 7JB
LE9 7JD
LE9 7JE
LE9 7JF
LE9 7JG
LE9 7JH
LE9 7JJ
LE9 7JL
LE9 7JN
LE9 7JP
LE9 7JQ
LE9 7JR
LE9 7JS
LE9 7JT
LE9 7JU
LE9 7JW
LE9 7JX
LE9 7JY
LE9 7JZ
LE9 7LB
LE9 7LD
LE9 7LE
LE9 7LF
LE9 7LG
LE9 7LH
LE9 7LJ
LE9 7LN
LE9 7LP
LE9 7LQ
LE9 7LR

Post code unit
LE9 7LS
LE9 7LT
LE9 7LU
LE9 7LW
LE9 7LX
LE9 7LY
LE9 7LZ
LE9 7NA
LE9 7NB
LE9 7ND
LE9 7NE
LE9 7NG
LE9 7NH
LE9 7NL
LE9 7NP
LE9 7NQ
LE9 7NR
LE9 7NS
LE9 7NX
LE9 7PA
LE9 7PB
LE9 7PD
LE9 7PE
LE9 7PF
LE9 7PG
LE9 7PH
LE9 7PJ
LE9 7PL
LE9 7PQ
LE9 7PS
LE9 7PT
LE9 7PU
LE9 7PW
LE9 7RR
LE9 7SA
LE9 7SB
LE9 7SD
LE9 7SE
LE9 7SF
LE9 7SG
LE9 7SH
LE9 7SJ

Post code unit
LE9 7SL
LE9 7SN
LE9 7SP
LE9 7SQ
LE9 7SR
LE9 7TR
LE9 7WP
LE9 7WS
LE9 7WZ
LE9 7XP
LE9 7ZJ
LE9 7ZU
LE9 8AA
LE9 8AB
LE9 8AD
LE9 8AE
LE9 8AF
LE9 8AG
LE9 8AJ
LE9 8AL
LE9 8AN
LE9 8AP
LE9 8AQ
LE9 8AR
LE9 8AS
LE9 8AT
LE9 8AU
LE9 8AW
LE9 8AX
LE9 8AY
LE9 8AZ
LE9 8BA
LE9 8BB
LE9 8BD
LE9 8BE
LE9 8BF
LE9 8BG
LE9 8BH
LE9 8BJ
LE9 8BL
LE9 8BN
LE9 8BP

Post code unit
LE9 8BQ
LE9 8BR
LE9 8BS
LE9 8BT
LE9 8BU
LE9 8BW
LE9 8BX
LE9 8BY
LE9 8BZ
LE9 8DA
LE9 8DB
LE9 8DD
LE9 8DE
LE9 8DF
LE9 8DG
LE9 8DH
LE9 8DJ
LE9 8DL
LE9 8DN
LE9 8DP
LE9 8DQ
LE9 8DR
LE9 8DS
LE9 8DT
LE9 8DU
LE9 8DW
LE9 8DX
LE9 8DY
LE9 8DZ
LE9 8EA
LE9 8EB
LE9 8ED
LE9 8EE
LE9 8EF
LE9 8EG
LE9 8EH
LE9 8EJ
LE9 8EL
LE9 8EN
LE9 8EP
LE9 8EQ
LE9 8ER

Post code unit
LE9 8ES
LE9 8ET
LE9 8EU
LE9 8EW
LE9 8EX
LE9 8EY
LE9 8EZ
LE9 8FA
LE9 8FB
LE9 8FD
LE9 8FE
LE9 8FF
LE9 8FG
LE9 8FH
LE9 8FJ
LE9 8FL
LE9 8FN
LE9 8FP
LE9 8FQ
LE9 8FR
LE9 8FS
LE9 8FU
LE9 8FW
LE9 8FX
LE9 8FY
LE9 8FZ
LE9 8GA
LE9 8GB
LE9 8GE
LE9 8GF
LE9 8GG
LE9 8GH
LE9 8GJ
LE9 8GL
LE9 8GN
LE9 8GP
LE9 8GQ
LE9 8GR
LE9 8GS
LE9 8GT
LE9 8GU
LE9 8GW

Post code unit
LE9 8GX
LE9 8GY
LE9 8GZ
LE9 8HA
LE9 8HB
LE9 8HD
LE9 8HE
LE9 8HF
LE9 8HG
LE9 8HH
LE9 8HJ
LE9 8HL
LE9 8HN
LE9 8HP
LE9 8HQ
LE9 8HR
LE9 8HS
LE9 8HT
LE9 8HU
LE9 8HX
LE9 8HY
LE9 8HZ
LE9 8JW
LE9 8JX
LE9 8JY
LE9 8JZ
LE9 8LA
LE9 8LB
LE9 8LD
LE9 8LE
LE9 8LF
LE9 8LG
LE9 8LH
LE9 8LJ
LE9 8LL
LE9 8LN
LE9 8LP
LE9 8LQ
LE9 8LR
LE9 8LX
LE9 8LY
LE9 8LZ

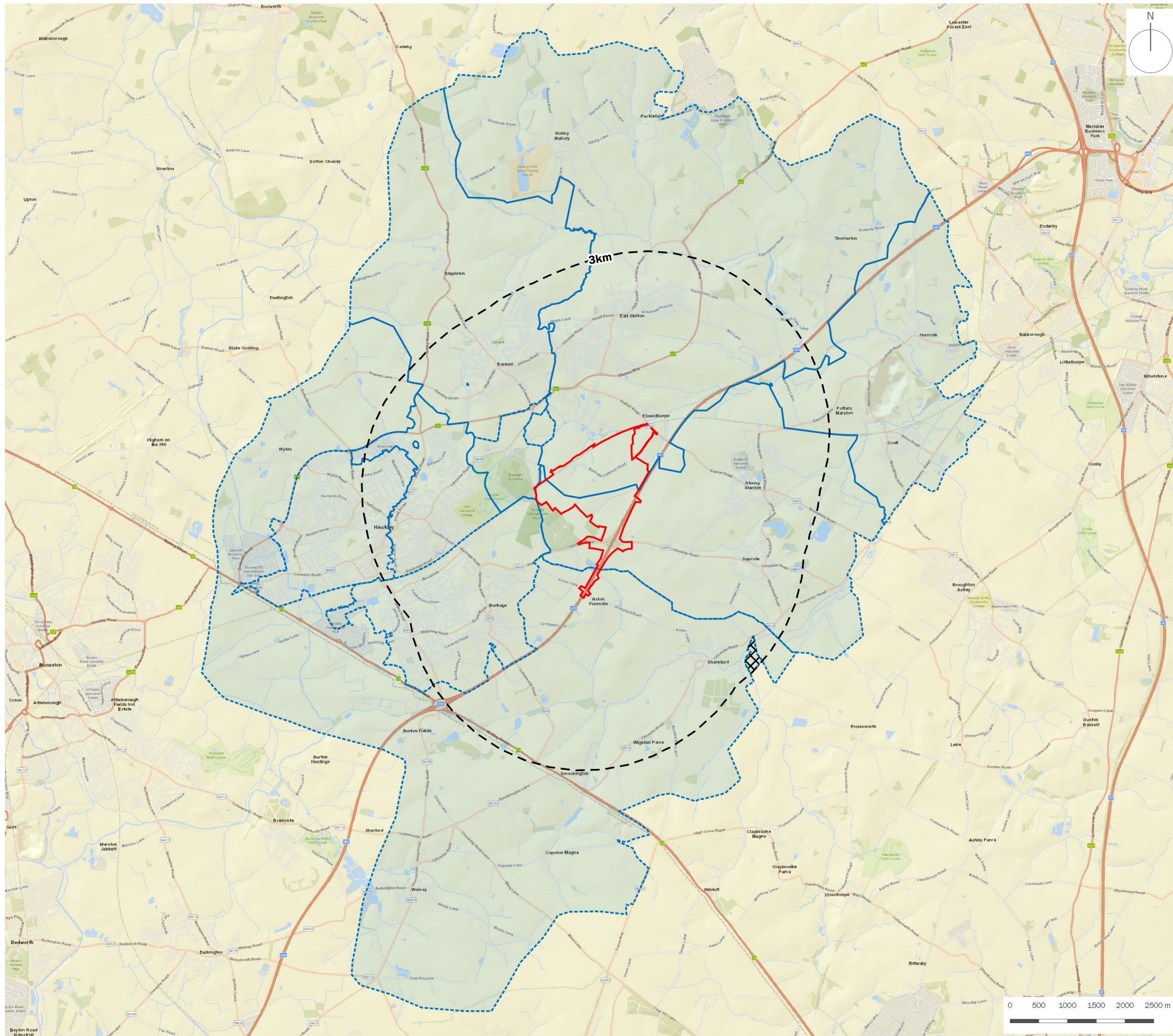
Post code unit
LE9 8NB
LE9 8ND
LE9 8NE
LE9 8NF
LE9 8NG


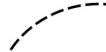


Post code unit
LE9 8NH
LE9 8NJ
LE9 8NL
LE9 8NZ
LE9 8PE

Post code unit
LE9 8WY
LE9 8WZ
LE9 8ZE
LE9 8ZG

Sourced from Royal Mail data

Post code unit: LE17 5	1 property (LE17 5EL)
-------------------------------	-----------------------



-  Site Boundary
-  3km Search Radius
-  Postal Consultation Boundary
-  Single Dwelling within 3km Radius Under Postcode LE17 5

APPENDIX 8

List of interested groups, as identified in consultation with Blaby District Council

APPENDIX 8

List of interested groups, as identified in consultation with Blaby District Council

1. A5 Strategy Group
2. Fosse Villages Neighbourhood Plan Group
3. Friends of Fosse Meadows
4. Sharnford Environment Group
5. Leicestershire Local Access Forum
6. Leicestershire Local Access Forum, County Hall Leicester. FAO Councillor Denney Vice Chairman

APPENDIX 9

List of interested groups, as identified in consultation with Hinckley and Bosworth Borough Council

APPENDIX 9

List of interested groups, as identified in consultation with Hinckley and Bosworth Borough Council

1. Hinckley Area Committee
c/o Councillor Jan Kirby, Mayor of Hinckley and Bosworth Borough
jan.kirby@hinckley-bosworth.gov.uk / mjkirby25@gmail.com

2. Leicester Road Residents Association
c/o Khalid Ansari, Chair Khalidansari6@aol.com and Stuart Pemberton
stuartpemberton@btconnect.com

3. Burbage Neighbourhood Plan Forum
c/o Group Chairman Councillor Richard Flemming
rflemming@talktalk.net

4. Burbage Common Volunteers Group
c/o Paul Scragg Paul.Scragg@hinckley-bosworth.gov.uk and Ian Pinfold
Ian.Pinfold@hinckley-bosworth.gov.uk

5. Burbage Common Walking Group
c/o Trevor Martin hinckleyramblers.org.uk@googlemail.com

APPENDIX 10

List of Leicestershire County Councillors to be consulted, as identified by LCC

APPENDIX 10*List of Leicestershire County Councillors to be consulted, as identified by LCC*

Councillor	Political Party	Division
David Bill MBE, CC	Liberal Democrat	Hollycroft
Richard Blunt CC	Conservative	Glenfields, Kirby Muxloe & Leicester Forests
Stuart Bray CC	Liberal Democrat	St Marys
Lee Breckon JP CC	Conservative	Glenfields, Kirby Muxloe & Leicester Forests
Bill Crooks CC	Liberal Democrat	Mallory
David Jennings CC	Conservative	Cosby & Countesthorpe
Michael Mullaney CC	Liberal Democrat	De Montfort
Blake Pain CC	Conservative	Bruntingthorpe
Byron Rhodes CC	Conservative	Belvoir
Janice Richards CC	Conservative	Earl Shilton
Louise Richardson CC	Conservative	Enderby & Lubbethorpe
Terry Richardson CC	Conservative	Narborough & Whetstone
Nicholas Rushton CC	Conservative	Valley
Amanda Wright CC	Conservative	Burbage
Maggie Wright CC	Conservative	Stoney Stanton & Croft

APPENDIX 11

Catchment areas of local publications

APPENDIX 11

Catchment Areas of Local Publications

The local publications identified in Section 7 of the Statement are listed below with circulation numbers and areas.

Publication	Approximate circulation	Settlements within catchment area (A – Z)
Hinckley Times	7,221	Atherstone
		Coalville
		Hinckley
		Leicester
		Lutterworth
		Market Bosworth
		Nuneaton
Leicester Mercury	22,794	Leicestershire
Lutterworth and District Journal (Door to door delivery)	15,000	Ashby Magna
		Ashby Parva
		Bitteswell
		Broughton Astley
		Bruntingthorpe
		Claybrooke Magna
		Claybrooke Parva
		Cotesbach
		Dunton Bassett
		Frolesworth
		Gilmorton
		Kimcote
		Leire
		Lutterworth
		Peatling Magna
		Peatling Parva
		Shawell Willey
		South Kilworth
		Ullesthorpe
		Upper Bruntingthorpe
Walcote		
Walton		

The accompanying plan is provided for reference purposes. Some settlements within the catchment areas of the local publications can be seen on the plan in relation to the Proposal site.



- Site Boundary
- 3km Range Ring



Appendix 11.1
3km buffer

APPENDIX 12

Dwg No. PF/9575.12 Rev A Plan identifying locations of Site Notices

Locations for Site Notices

