









- Legend:
-  Limits of land to be acquired or used
  -  Acquisition of land
  -  Acquisition and/or creation of rights
  -  Acquisition of existing rights
  -  Temporary possession of land
  -  No compulsory acquisition powers sought
  -  Special Category Land: Common Land (Burbage Common)
  -  District Boundaries

- Notes:
1. The Legend is identical on all sheets of the Land Plans and therefore not all items detailed in the Legend are represented on each sheet.
  2. These Land Plans should be read in conjunction with the Book of Reference (Document 4.3)
  3. All easements, servitudes and private rights in the land shown coloured pink on these plans are proposed to be extinguished.
  4. All easements, servitudes and private rights in the land shown coloured blue and/or green on these plans are proposed to be extinguished.
  5. All easements, servitudes and private rights in the land shown coloured yellow on these plans are proposed to be suspended during the undertaker's temporary possession of that land.

Created by:  
 TerraQuest Solutions Limited  
 Quayside Tower  
 252-260 Broad Street  
 Birmingham  
 B1 2HF  
 w: www.terraquest.co.uk  
 e: info@terraquest.co.uk



Created for:  
 Tritax Symmetry Management Limited  
 Grange Park Court  
 Roman Way  
 Northampton  
 NN4 5EA



A TRITAX BIG BOX COMPANY

Title:  
**Hinckley National Rail Freight Interchange Land Plan Sheet 5 of 8**

Scale:	1:2,500@A1	Date:	05/01/2023
Drawing No:	1842-8018_003341	Revision:	v10.0
Drawing Ref:	2.20E	Regulation:	5(2) (i)
Approved By:	Checked By:	Drawn By:	
SAN	LMCK	SKE	

