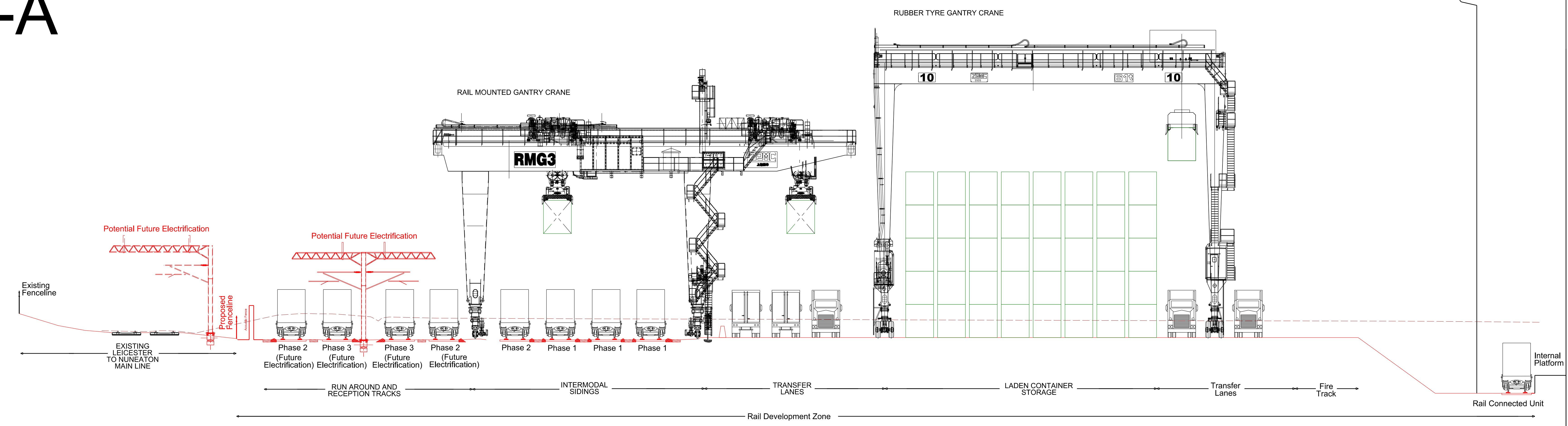


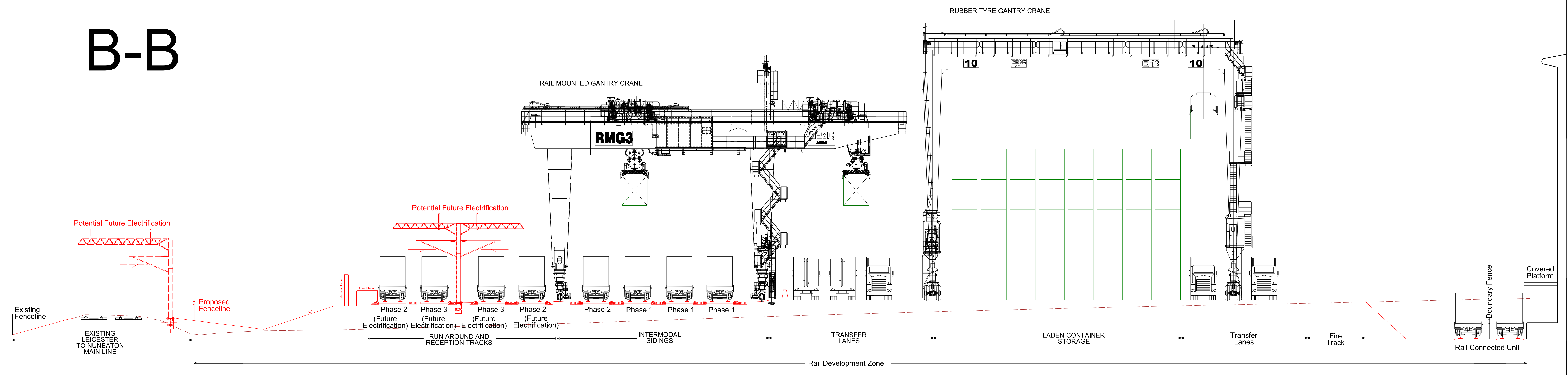
Key:

Rail Freight Vehicle	
Heavy Goods Vehicle	
Container	
Existing Ground Level	
Proposed Railport Level	
Future Potential Electrification	

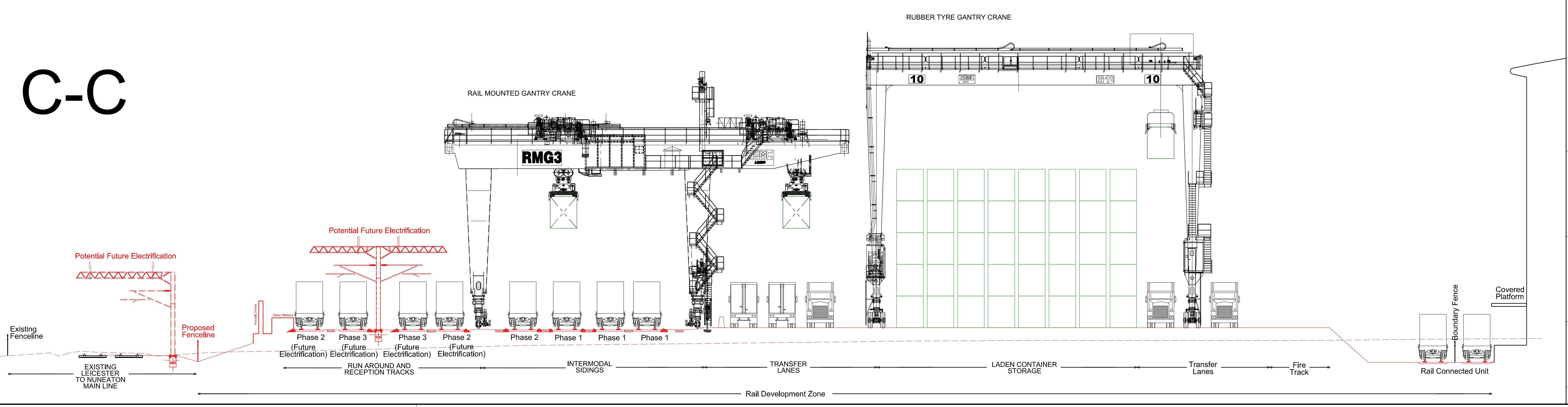
# A-A



# B-B



# C-C



Refer to Drawing Illustrative Railport General Arrangement Key Plan (2.25.1) for section locations

Refer to Drawings Illustrative Railport General Arrangement Sheet 1 to 3 (2.25.2 to 2.25.4) for General Arrangement Locations

Refer to Drawings Illustrative Railport Line Diagram (2.22) for Illustrative Line Diagram and Railport Phasing



Hinckley National Rail Freight Interchange

Illustrative Railport Sections Full Scheme Cross Sections

ADFPF Regulation:	5(2)(a)
Document Ref:	2.23.1
Drawing Number:	70060518-WSP-DRG-ETR-000209
Drawing Status:	S4 - Final
Revision:	001
Drawn by:	George Raef
Approved by:	David Parry

© Crown copyright and database right 2022. OpenStreetMap contributors 2022. Maps Data: Google © 2022